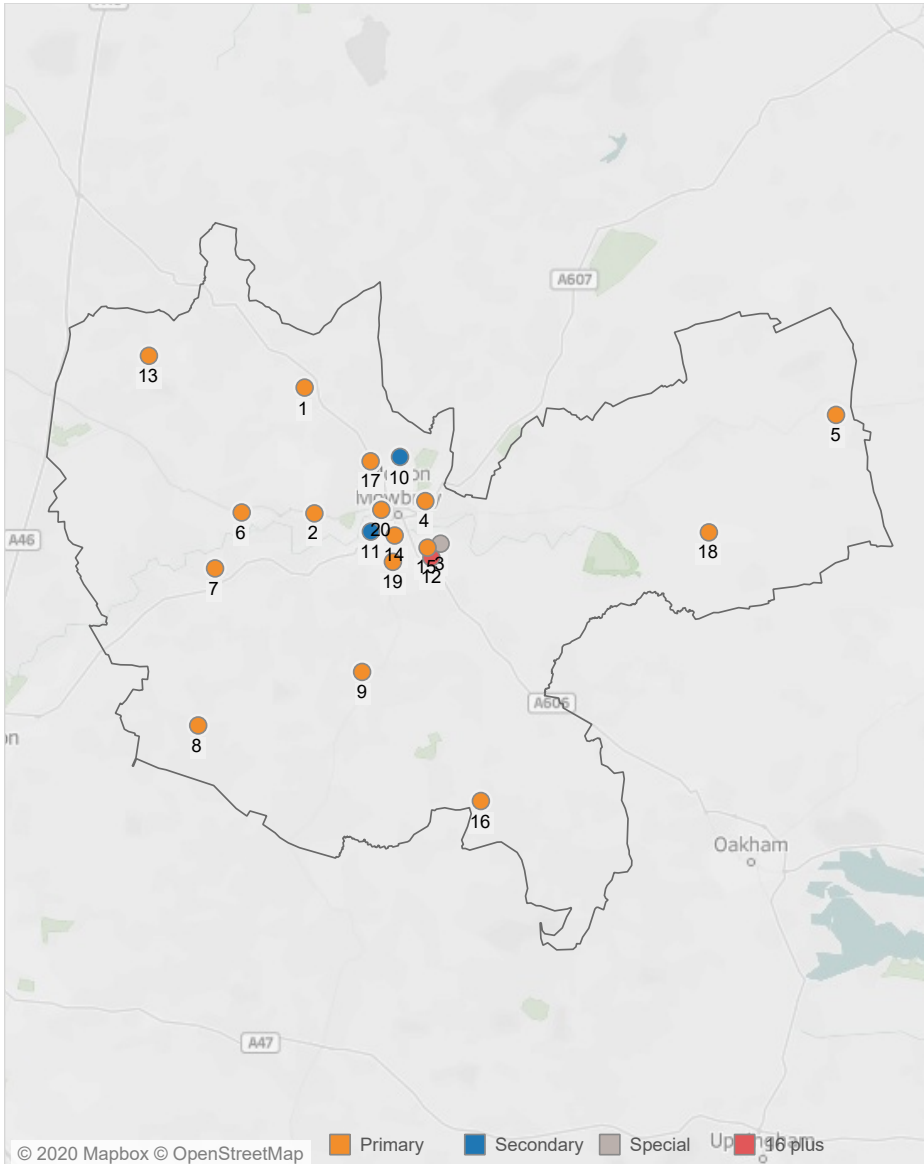


School Health Profile 2018/19

Dalby Road, Fairmead and Sysonby Street Cluster



This profile provides a picture of child health in this area. It is designed to help local government and health services professionals understand the needs of children in order to improve children's health and reduce health inequalities.



- 1 Ab Kettleby School
- 2 Asfordby Hill Primary School
- 3 Birch Wood (Melton Area Special School)
- 4 Brownlow Primary School
- 5 Buckminster Primary School
- 6 Captains Close Primary School
- 7 Frisby Church of England Primary School
- 8 Gaddesby Primary School
- 9 Great Dalby School
- 10 John Ferneley College
- 11 Long Field Academy
- 12 Melton Vale Sixth Form College
- 13 Old Dalby Church of England Primary School
- 14 Saint Francis Catholic Primary School
- 15 Sherard Primary School
- 16 Somerby Primary School
- 17 St Mary's Church of England Primary School
- 18 St Peter's Church of England Primary School Wymondhoe
- 19 Swallowdale Primary School and Community Centre
- 20 The Grove Primary School

Key Statistics

The health of people in Melton is varied compared with the England average. About 10% (900) of children live in low income families.

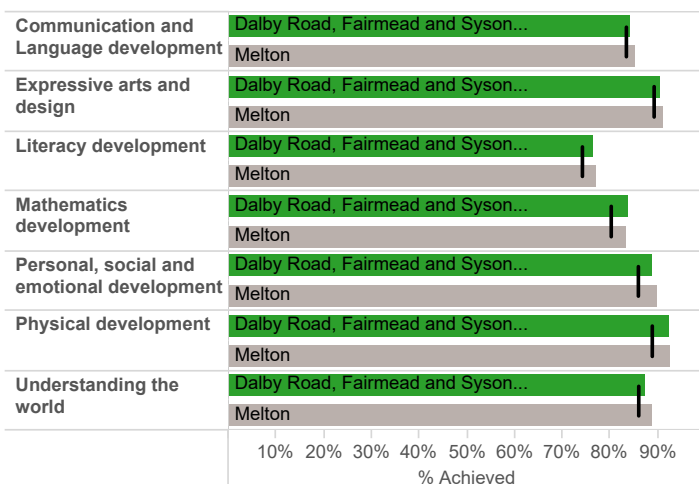
- * Deprivation is lower than average in Melton and life expectancy for men is better but for women is similar to the England average.
- * The cluster has 16 primary and 3 secondary schools. 5387 pupils attend these schools and 50.1% are female.
- * The modelled percentage of pupils at age 5 achieving a good level of development in the cluster is similar to the England average.
- * In Reception, 328 children were classified as overweight or obese. In Year 6, this rises to 356 children (2015/16 - 17/18 collective).

Key Figures

	Dalby Road, Fairmead and Sysonby Street	Melton
Black Minority Ethnic Pupils (BME)	8.4%	7.7%
English as an Additional Language (EAL)	5.0%	4.1%
Free School Meals (Eligible)	11.3%	10.2%
Special Educational Needs (SEN) Statement	4.8%	4.0%
Special Educational Needs (SEN) Support	10.2%	10.5%

School Readiness

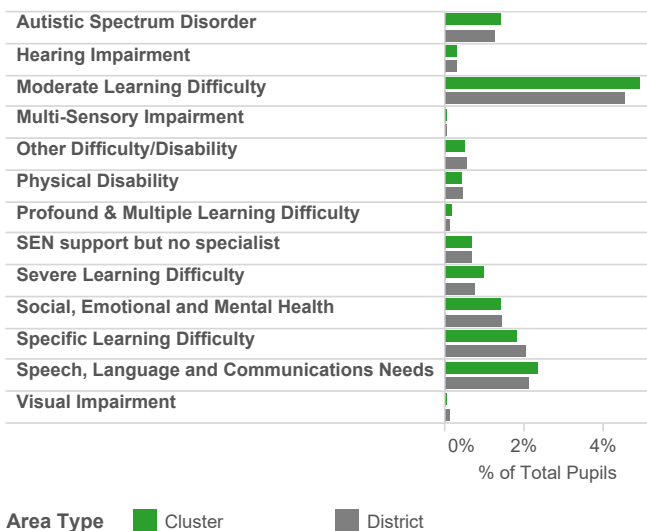
School readiness is a measure of how prepared a child is to succeed in school, cognitively, socially and emotionally. Just as there is an achievement gap in school performance, there is a school readiness gap that separates disadvantaged children from their more affluent peers.



Leicestershire percentage

School Health Profile

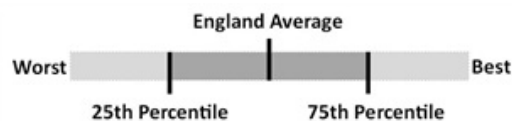
SEN Primary Need reflects the predominant need of each pupil. This is therefore a good indicator of the SEN provision requirements in your area.



Child Health Summary for Dalby Road, Fairmead and Sysonby Street

The chart below shows how the health of children in this area compares with the rest of England. This area's result for each indicator is shown as a circle. The average for England is shown by the black line, which is always at the centre of the chart. The range of results for all local areas in England is shown as a grey bar. A red circle means that this area is significantly worse than England for that indicator; however, a green circle may still indicate an important public health problem.

- Significantly worse than England average
- Not significantly different from England average
- Significantly better than England average
- Not compared



Indicator Name	Local Value	Eng Avg	Eng Worst	England Range	Eng Best
1. Child Development at age 5 (%)	62.5	60.4	25.0		88.2
2. GCSE Achievement (5A*-C incl. Eng & Maths) (%)	52.9	56.6	14.8		100.0
3. Children with excess weight (Reception Year) (%)	24.3	22.4	37.3		7.0
4. Obese Children (Reception Year)	9.0	9.5	19.7		2.2
5. Children with excess weight (Year 6) (%)	30.9	34.2	51.9		12.1
6. Obese Children (Year 6)(%)	17.8	20.0	34.6		5.0

Indicator Notes

1. Children achieving a good level of development at age 5, 2013/14
2. GCSE achievement (5 A*-C incl. Eng & Maths), 2013/14
3. Children with excess weight (Reception Year)(%), 2015/16 - 17/18
4. Obese Children (Reception Year), 2015/16 - 17/18
5. Children with excess weight (Year 6)(%), 2015/16 - 17/18
6. Obese Children (Year 6)(%), 2015/16 - 17/18